

**TOWN OF TROCHU
BYLAW NUMBER # 2026-01**

BEING A BYLAW TO AMEND LAND USE BYLAW NO. 2024-07 OF THE TOWN OF
TROCHU IN THE PROVINCE OF ALBERTA.

WHEREAS pursuant to the provision of Section 640(1) of the *Municipal Government Act*, RSA 2000, Chapter M-26, the Council of the Town of Trochu (hereinafter called the Council), has adopted Land Use Bylaw No. 2024-07;

AND WHEREAS the Council deems it desirable to amend Land Use Bylaw 2024-07; and

NOW THEREFORE the Council hereby amends Land Use Bylaw No. Bylaw 2024-07; as follows:

1. Amend Part G, The Land Use District Map, by re-designating an approximate 1.02 ha (2.52 ac) portion of Lot 6, Block 13, Plan 0012736 in the Town of Trochu from R2 – General Residential District to R-A Residential Acreage District as shown in Schedule A.
2. This Bylaw takes effect on the date of the third and final reading.


READ A FIRST TIME THIS 2nd DAY OF FEBRUARY, 2026.

READ A SECOND TIME THIS 23rd DAY OF FEBRUARY, 2026.

READ A THIRD TIME AND PASSED THIS 23rd DAY OF FEBRUARY, 2026.

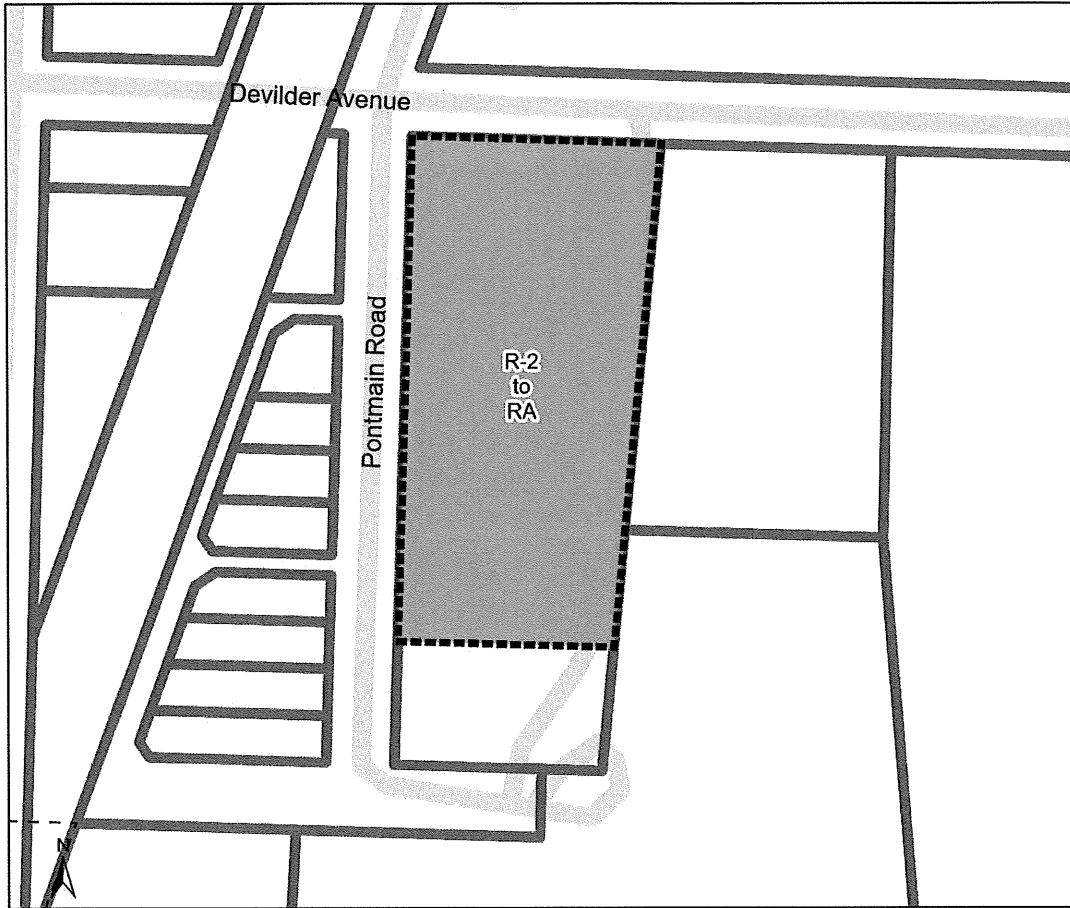




MAYOR



CHIEF ADMINISTRATIVE OFFICER

SCHEDULE: A



-  Legal Parcels
-  Amendment Area

Legal: Portion of Plan 0012736; Block 13; Lot 6
From: General Residential (R-2)
To: Residential Acreage (RA)