

# TOWN OF TROCHU

## SNOW REMOVAL PRIORITY POLICY

**POLICY No. 2021-01-11-02**

**Rescinds Policy # 2011-01-24-02**

**POLICY NAME: SNOW REMOVAL PRIORITY POLICY**

**Comes into effect: Upon Passage**

**I. PURPOSE:**

To provide for the safe passage of vehicles and pedestrians within the Town of Trochu by ensuring that snow and ice control operations are carried out in a timely manner in accordance with priorities identified by Council and at the discretion of the Director of Operations.

**II. POLICY:**

Snow removal shall be directed by the Director of Operations in accordance with the Snow Removal Priority List. The operations will be continuous from the start of snow removal until all main and emergency routes are open, passable and safe for travel. Public Works staff will initially clear the priority routes and maintain the primary routes in cleared condition until the end of snowfall. Lower priority routes will be attended to as early as resources permit however lower priority routes will not be cleared until the primary routes can be maintained in a cleared condition. Streets and areas of lower priority may be plowed on an accelerated basis before streets of a higher priority at the discretion of Director of Operations or CAO or due to an emergency.

Alleys shall be completed as soon as possible following the end of an average snowfall. Prioritization may be necessary to facilitate refuse pickup or business delivery.

In the event available resources are not adequate to meet the snow clearing demand, unsafe or impassable roads may be temporarily closed at the discretion of the Director of Operations or the CAO.

### III. SNOW REMOVAL PRIORITY LIST:

Priority routes are as follows:

- 1) Emergency and Main routes **RED**
  - Arena Ave (Hwy 585 to Main St – downtown)
  - Main St (downtown)
  - School Ave (School access)
  - North Rd (main route, Sunterra access)
  - Pontmain Rd (St Mary's access)
  - Northfield Rd (emergency/firehall access)
  - Railway Ave (main truck route)
  - Royal Way (Manor, arena and connector road)
  
- 2) Heavy Traffic **GREEN**
  - Royal Dr (Northfield Rd to School Ave)
  - Elevator Rd
  - Service Rd (north)
  - Service Rd (south)
  - Ekenfelder Street
  - St John's St
  - St Anne's Ave
  - DeVilder Ave (Ekenfelder to DeBeaudrap)
  - DeBeaudrap St (DeVilder to St Anne's)
  - Transfer Site access
  - Pumphouse access
  - Firehall parking
  - Town office parking
  
- 3) Residential **YELLOW**
  - Poplar Ave
  - Arena Ave (north of Main)
  - Royal Dr (west of Northfield)
  - Regal Cres
  - Regency Close
  - Royal Cres
  - Evron Place
  - Trochu Ave
  - DeVilder Ave (between DeBeaudrap and St John's)
  - DeBeaudrap St (north of DeVilder)

- Southpoint Close

4) Connector Roads and Special Areas **BLUE**

- Alberta St
- Queen St
- King St
- Cemetery Rd
- Arena parking
- Community Centre
- Arboretum access
- King George Ave
- Cemetery access

**IV. SNOW REMOVAL PRIORITY MAP – REFER TO SCHEDULE “A”**

This policy was passed on \_\_\_\_\_, 2021

**Mayor:** \_\_\_\_\_

**Date:** \_\_\_\_\_

**CAO:** \_\_\_\_\_

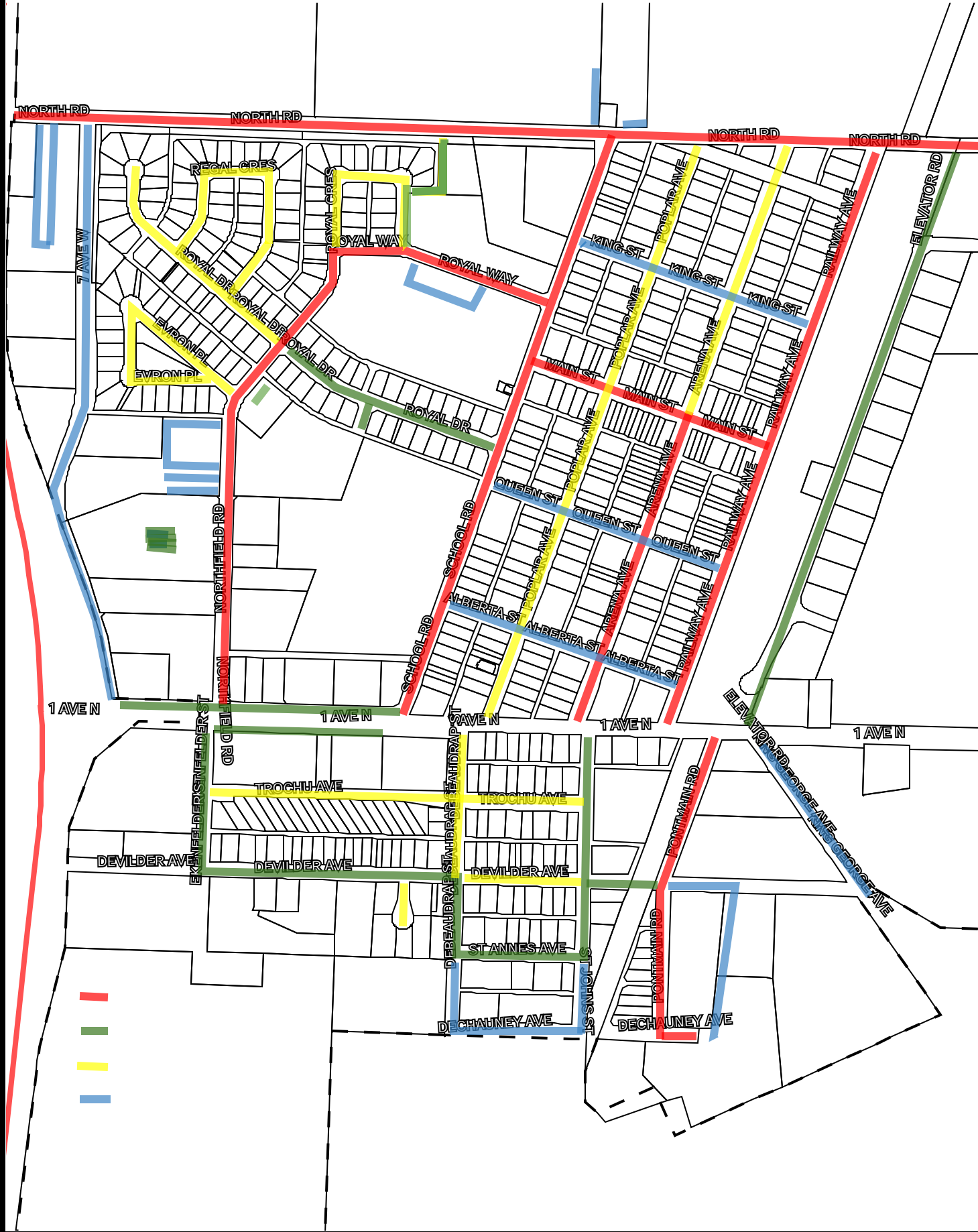
**Date:** \_\_\_\_\_

Date of last review: \_\_\_\_\_

**Mayor:** \_\_\_\_\_

**CAO:** \_\_\_\_\_

Snow Removal Priority Policy #2021-01-11-02 - Schedule A




- Southpoint Close

4) Connector Roads and Special Areas **BLUE**


- Alberta St
- Queen St
- King St
- Cemetery Rd
- Arena parking
- Community Centre
- Arboretum access
- King George Ave
- Cemetery access

**IV. SNOW REMOVAL PRIORITY MAP – REFER TO SCHEDULE "A"**

This policy was passed on January 11<sup>th</sup>, 2021

Mayor: 

Date: January 13<sup>th</sup>/21

CAO: 

Date: January 13<sup>th</sup>/21

Date of last review: \_\_\_\_\_

Mayor: \_\_\_\_\_

CAO: \_\_\_\_\_

